
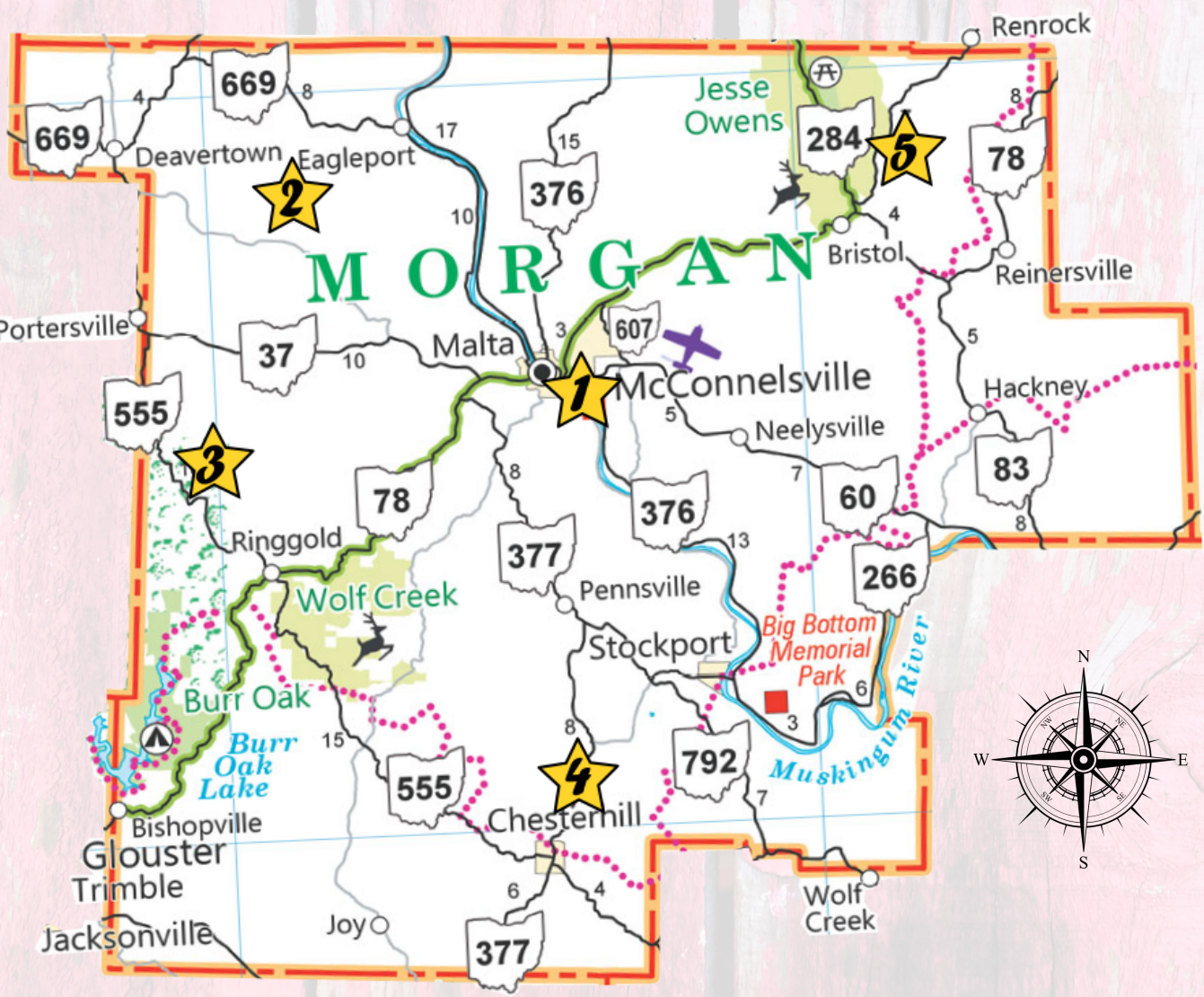



COVERED BRIDGE TRAIL



Scan QR code for more information on Morgan County



Morgan County Convention & Visitors Bureau
www.visitmorgancountyohio.com
(740) 962-4909

MORGAN COUNTY OHIO

1. Rosseau



The bridge was originally built in 1881 and spanned the West Branch of Wolf Creek in Rosseau. In 1953, when the county decided to build a new bridge at its site, county workers, for \$1642.00, moved the bridge to its current location. This began a series of covered bridge relocation's in Ohio.

The bridge is located on the Morgan County Fairgrounds and is closed to vehicle traffic.
2760 South Riverside Dr. McConnellsville, OH 43756

2. Helmick Mill



The bridge was built for \$872.00 and is 74 feet long crossing Island Run. A center pier was added in the 1940s, then in the 1950s, the center pier was replaced. In 2008 the bridge was redesigned and rebuilt and a Burr arch was added. The center pier was removed during the 2008 redesign.

Located on Township Road 269 west of Eagleport.
Latitude: 39.7196
Longitude: -81.9423

3. Adams San-Toy



The bridge, which spans the Sunday Creek, was built in 1875, closed in the late 1980s, and repaired in 1994. Major repairs were made in 1994, including steel piers and new siding and roof. The bridge was listed on the National Register of Historic Places in 1999.

Located on Township Road 16 off OH-555 south of Portersville
1131 Morganville Rd.
Malta, OH 43758

4. Barkhurst Mill



The bridge was built in 1872 and at a length of 84 feet, it crosses Wolf Creek. The bridge was built for \$729.96. Because of flood problems, the bridge is anchored with steel beams to its abutments. The road to the bridge is closed to all but pedestrian traffic.

Located on Township Road 21 northeast of Chesterhill
Latitude: 39.502805
Longitude: -81.834058

Local Stops

After visiting the Barkhurst Mill Bridge, stop by the Triple Nickel Diner for a local meal.



Grab lunch a Meyers Specialty Market after visiting the Rosseau Covered Bridge.



5. Milton Dye



The bridge was built in 1915 and relocated in 1965. It is 40 feet long and spans Brannans Fork. In 1965 the bridge was moved from its former location in Noble County to its current location in Morgan County.

Latitude: 39.735833
Longitude: -81.689833
Northeast of Bristol at Campsite "D" off of State Route 83. Turn off State Route 83 onto Sawmill Rd.